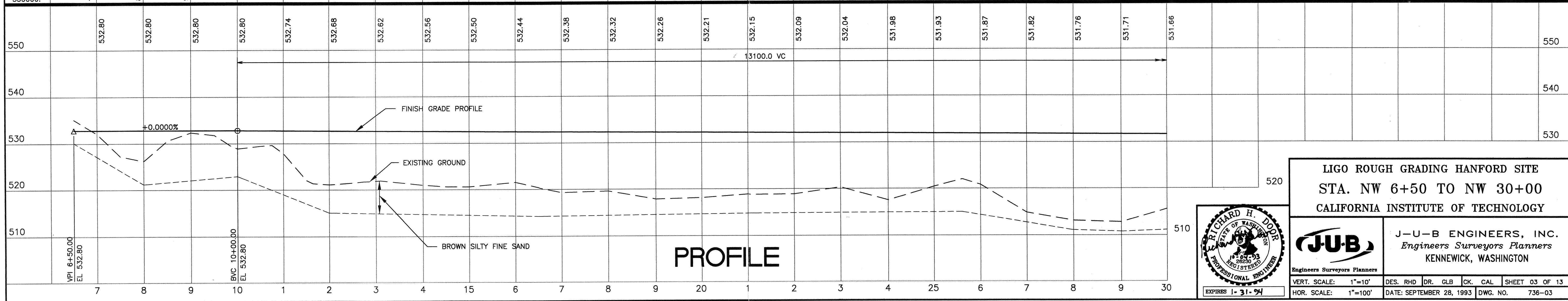
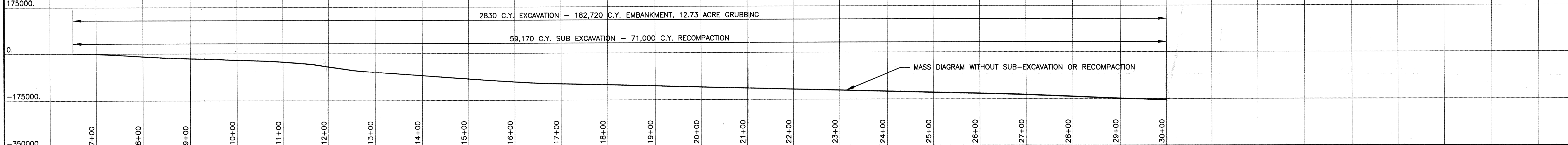



MASS DIAGRAM

(QUANTITIES FOR INFORMATION ONLY)



PROFILE



LIGO ROUGH GRADING HANFORD SITE
 STA. NW 6+50 TO NW 30+00
 CALIFORNIA INSTITUTE OF TECHNOLOGY

JUB
 Engineers Surveyors Planners

J-U-B ENGINEERS, INC.
 Engineers Surveyors Planners
 KENNEWICK, WASHINGTON

VERT. SCALE: 1"=10'
 HOR. SCALE: 1"=100'

DES. RHD DR. GLB CK. CAL SHEET 03 OF 13
 DATE: SEPTEMBER 28, 1993 DWG. NO. 736-03

C:\12736\736-03 Fr1 Oct 1 19:43:12 1993