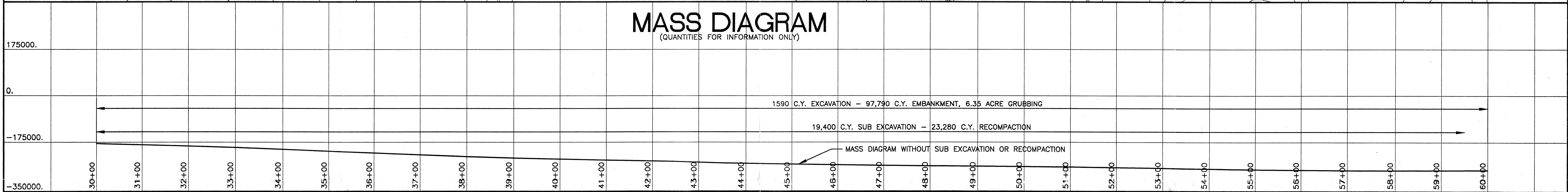



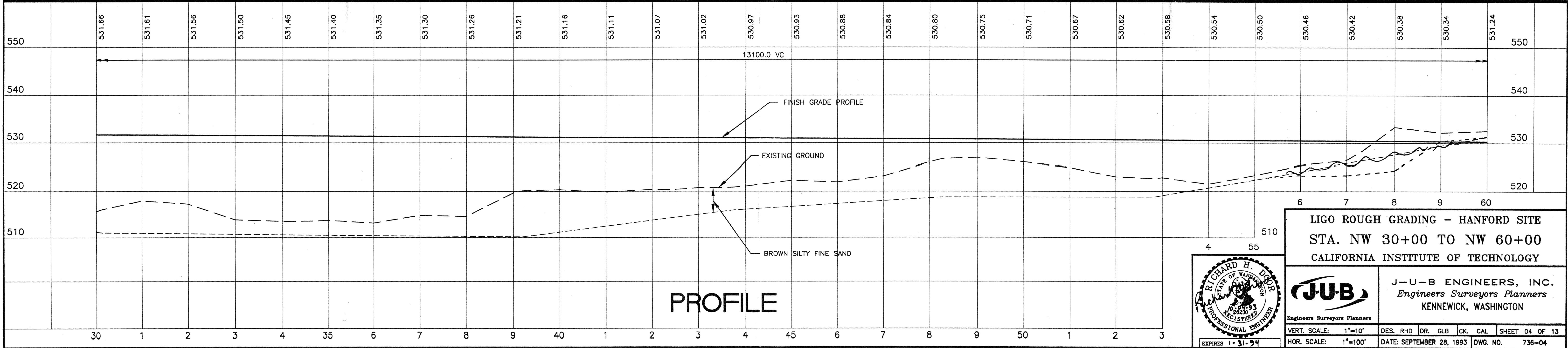
RECORD DRAWING 5-19-95  
 BY *Richard H. Doo*

### MASS DIAGRAM

(QUANTITIES FOR INFORMATION ONLY)



### PROFILE



LIGO ROUGH GRADING - HANFORD SITE  
 STA. NW 30+00 TO NW 60+00  
 CALIFORNIA INSTITUTE OF TECHNOLOGY

**JUB**  
 Engineers Surveyors Planners

J-U-B ENGINEERS, INC.  
 Engineers Surveyors Planners  
 KENNEWICK, WASHINGTON

VERT. SCALE: 1"=10'  
 HOR. SCALE: 1"=100'

DES. RHD DR. GLB CK. CAL SHEET 04 OF 13  
 DATE: SEPTEMBER 28, 1993 DWG. NO. 736-04