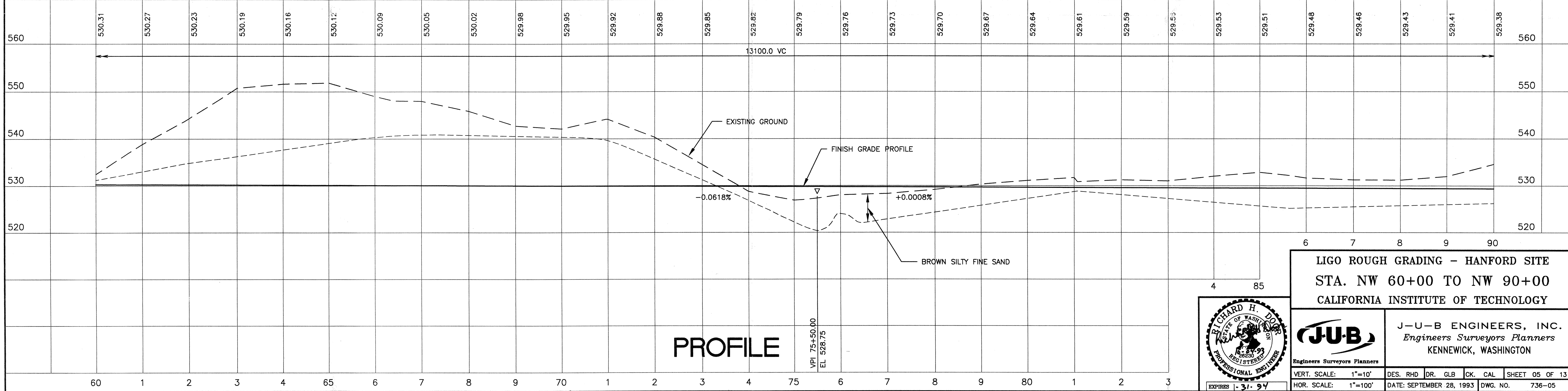




MASS DIAGRAM

(QUANTITIES FOR INFORMATION ONLY)



PROFILE



LIGO ROUGH GRADING - HANFORD SITE
STA. NW 60+00 TO NW 90+00
CALIFORNIA INSTITUTE OF TECHNOLOGY

JUB
 Engineers Surveyors Planners

J-U-B ENGINEERS, INC.
 Engineers Surveyors Planners
 KENNEWICK, WASHINGTON

VERT. SCALE: 1"=10'	DES. RHD DR. GLB	CK. CAL	SHEET 05 OF 13
HOR. SCALE: 1"=100'	DATE: SEPTEMBER 28, 1993	DWG. NO. 736-05	

C:\12736\736-05 F01 Oct 1 19:38:43 1993

LIGO-D830042-00-07