
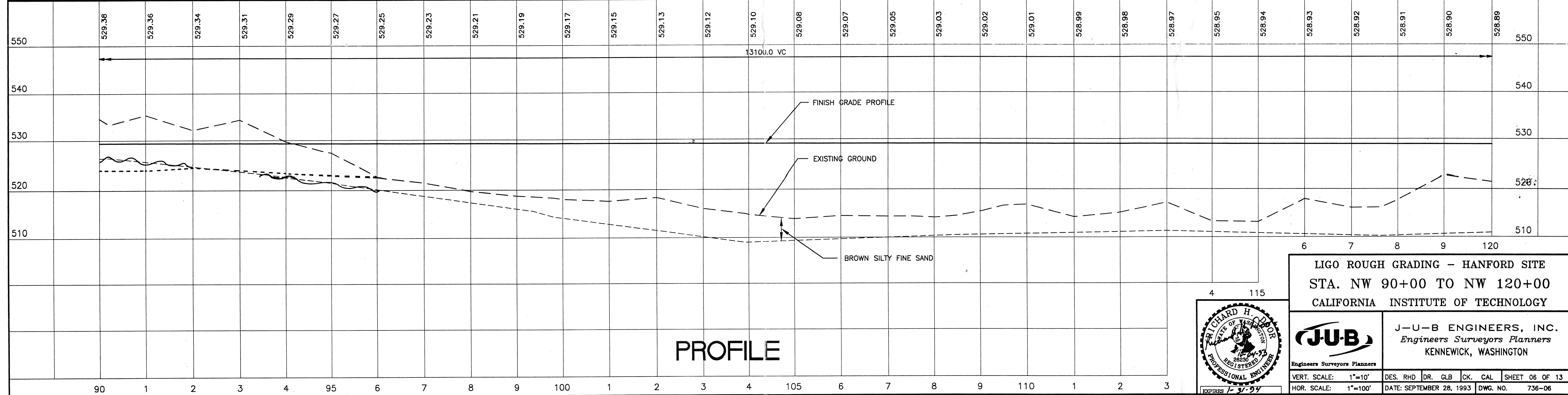
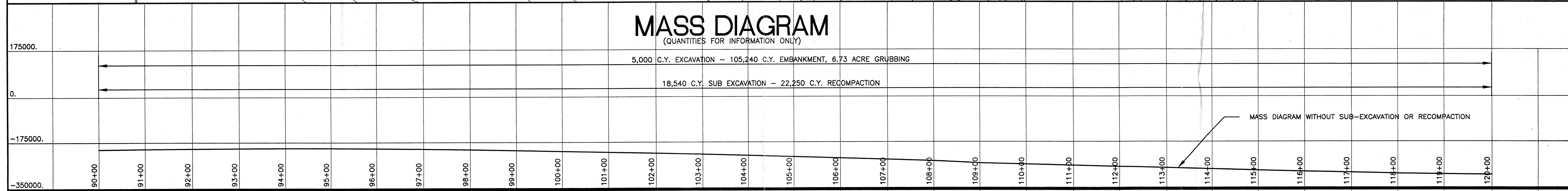


### MASS DIAGRAM

(QUANTITIES FOR INFORMATION ONLY)

5,000 C.Y. EXCAVATION - 105,240 C.Y. EMBANKMENT, 6.73 ACRE GRUBBING  
18,540 C.Y. SUB EXCAVATION - 22,250 C.Y. RECOMPACTION



LIGO ROUGH GRADING - HANFORD SITE  
STA. NW 90+00 TO NW 120+00  
CALIFORNIA INSTITUTE OF TECHNOLOGY

**JUB**  
Engineers Surveyors Planners

J-U-B ENGINEERS, INC.  
Engineers Surveyors Planners  
KENNEWICK, WASHINGTON

VERT. SCALE: 1"=10'  
HOR. SCALE: 1"=100'

DES. RHD DR. GLB CK. CAL SHEET 06 OF 13  
DATE: SEPTEMBER 28, 1993 DWG. NO. 736-06

C:\12736\736-06 Fr1 Oct 1 19:55:38 1993