DATE: 03/01/96 TIME: 00:02:27
DESIGN FILE: I:\ligo\site1\ce\btc017.dgz

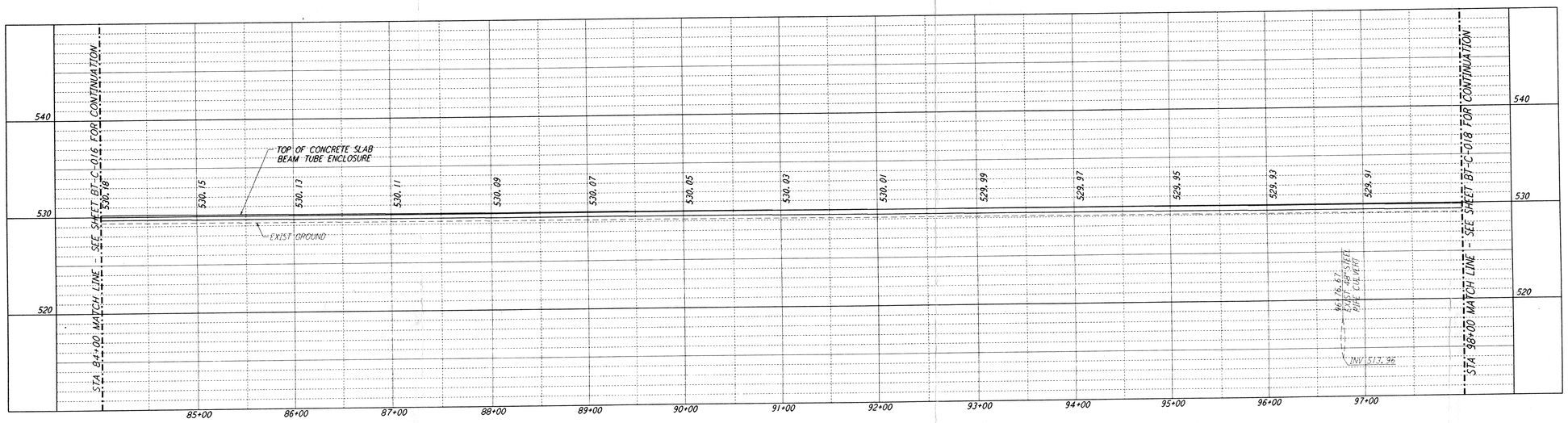

PROFILE

SCALES: HORIZ: 1" = 50'
VERT: 1" = 5'

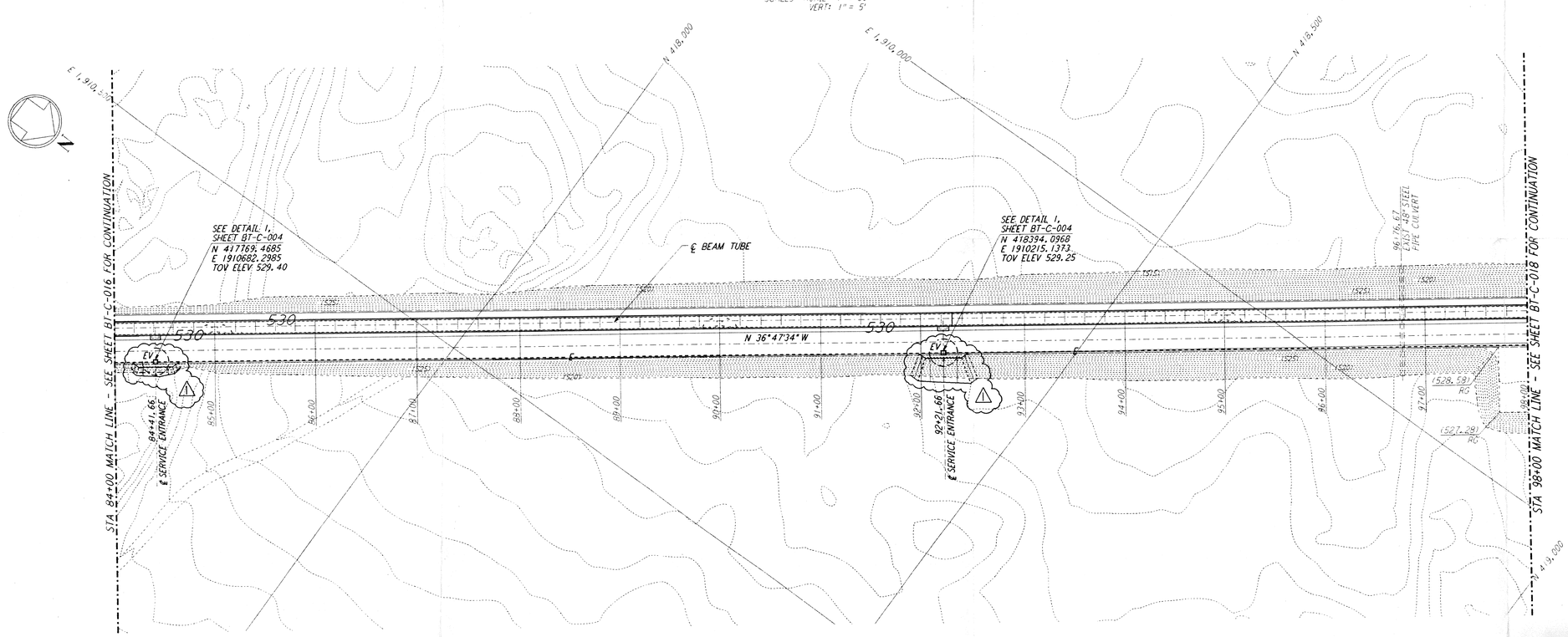

PLAN

SCALE: 1" = 50'

NOTES:

1. SEE SHEET BT-C-002 FOR GENERAL NOTES, LEGEND AND ABBREVIATIONS.
2. SEE SHEET BT-C-004 FOR TYPICAL SECTIONS AND DETAILS.

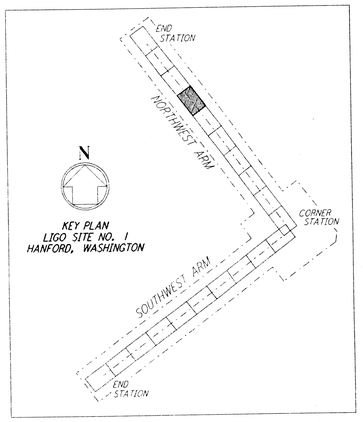

GRAPHIC SCALES

0 50 100 150 200
HORIZ SCALE: 1" = 50'

0 5 10 15 20
VERT SCALE: 1" = 5'

REFERENCES		REVISIONS						
DRAWING NO.	DESCRIPTION	NO.	DATE	BY	CHKD	ENGR	PROJ	DESCRIPTION
		1	2-29-96	WRB				CHANGE ORDER NO. 2

⚠ ISSUED FOR CONSTRUCTION		
DRAWN	WRB	1-19-96
CHECKED	MP	1-19-96
ENGINEER	JB	1-19-96
PROJ	MDW	1-19-96

12/96

PARSONS
100 WEST WALNUT STREET
PASADENA, CALIFORNIA

LIGO
CALIFORNIA INSTITUTE OF TECHNOLOGY
MASSACHUSETTS INSTITUTE OF TECHNOLOGY

LASER INTERFEROMETER
GRAVITATIONAL-WAVE OBSERVATORY
BTE SITEWORK & FABRICATION - HANFORD, WA

TITLE
CIVIL
NORTHWEST ARM
PLAN AND PROFILE
STA 84+00 TO STA 98+00

SCALE	CONTRACT NUMBER	PROJECT NUMBER
AS NOTED	PP150969	8094

SHEET NUMBER
BT-C-017

REVISIONS ⚠1

Date Received: 3/25/96	LIGO- D960172-01-D Contractor # BT-C-017, Rev. 1
T/M #:	LIGO-
Date: / /	Approved:
TDM #:	LIGO-
Date: / /	Approved:
Gen'l Transmittal	LIGO-
Date: / /	Approved:

LIGO-D960172-01-D LIGOBTF3.BCR

This drawing and the designs it covers are the property of PARSONS. They are loaned only with the borrower's expressed written agreement that they will not be reproduced, copied, loaned, exhibited, shown, or used in any other way, except by written consent from PARSONS to the borrower.