NOTES:

1. SEE SHEET LA-C-502 FOR GENERAL NOTES, LEGEND AND ABBREVIATIONS.
2. SEE SHEET LA-C-504 FOR TYPICAL SECTIONS AND DETAILS.

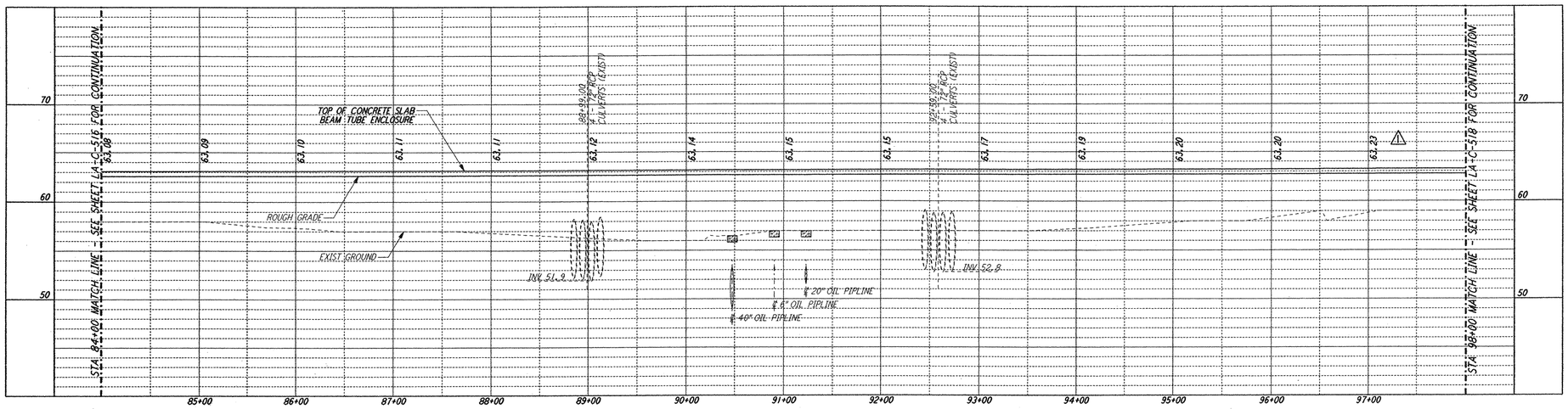

PROFILE

SCALES: HORIZ: 1" = 50'
VERT: 1" = 5'

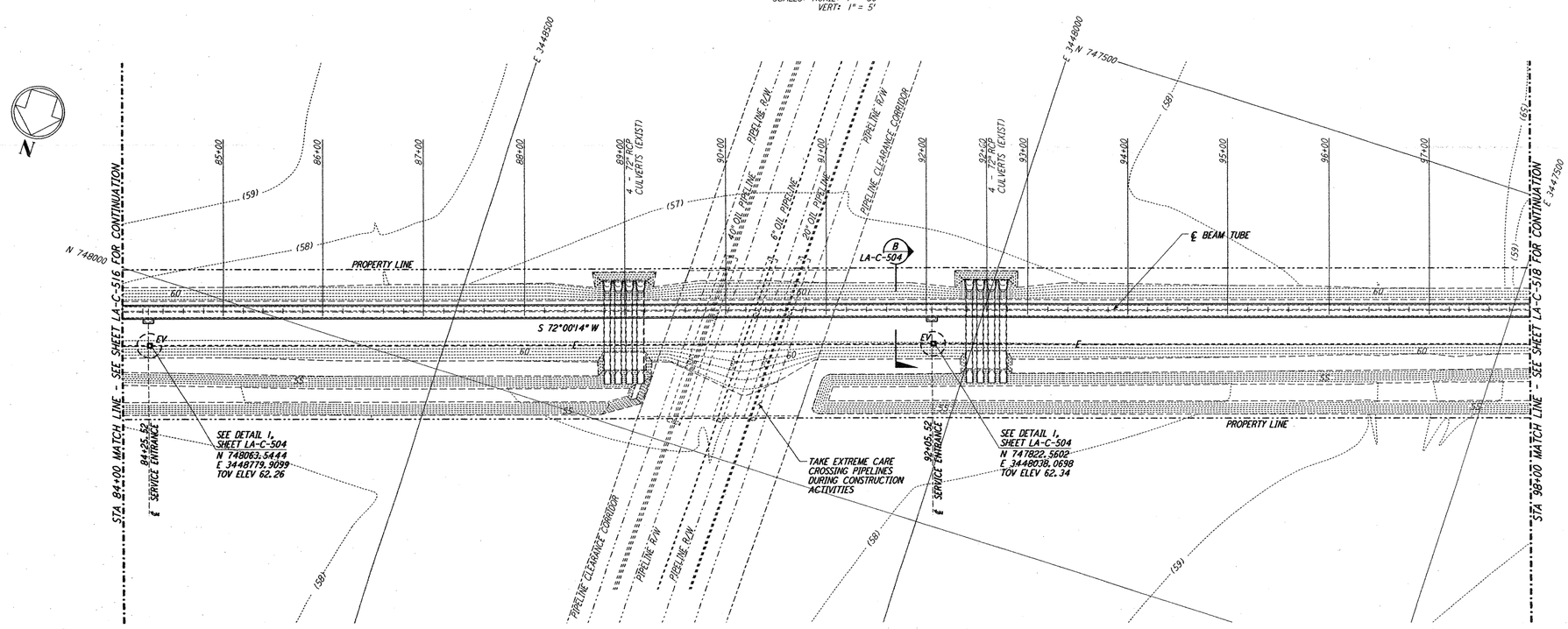

NOTE:
LIGO SOUTHWEST ARM CROSSING OF SHELL PIPELINE R/W OCCURS WITHIN LIVINGSTON PARRISH, LOUISIANA, TOWNSHIP 6 SOUTH - RANGE 4 EAST, SECTION 3.

PLAN

SCALE: 1" = 50'

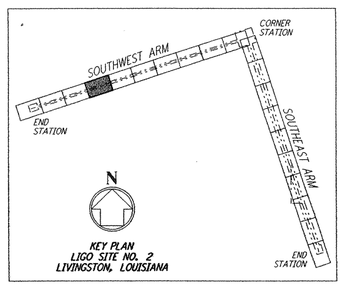

LIGO-D961271-02-O

GRAPHIC SCALES
0 50 100 150 200
HORIZ SCALE: 1" = 50'
0 5 10 15 20
VERT SCALE: 1" = 5'

REFERENCES		REVISIONS						
DRAWING NO.	DESCRIPTION	NO.	DATE	BY	CHKD	ENGR	PROJ	DESCRIPTION
		2	1-15-99	MEI	--	--	MDW	ISSUED FOR AB BUILT
		1	2-3-97	WRB				REVISED PROFILE ELEVATIONS

ISSUED FOR CONSTRUCTION		
DRAWN	WRB	11-15-96
CHECKED	ML	11-15-96
ENGINEER	JB	11-15-96
PROJ	TDM	11-15-96

AS-BUILT DRAWINGS

PARSONS
100 WEST WALNUT STREET
PASADENA, CALIFORNIA

LIGO
CALIFORNIA INSTITUTE OF TECHNOLOGY
MASSACHUSETTS INSTITUTE OF TECHNOLOGY

LASER INTERFEROMETER
GRAVITATIONAL-WAVE OBSERVATORY
BEAM TUBE ENCLOSURE - LIVINGSTON, LA

TITLE	SCALE	CONTRACT NUMBER	PROJECT NUMBER
CIVIL SOUTHWEST ARM PLAN AND PROFILE STA 84+00 TO STA 98+00	AS NOTED	PP150969	8094
	SHEET NUMBER		REVISIONS
	LA-C-517		2

LIGOLTF3.BDR

This document and the design it covers are the property of PARSONS. They are loaned only with the borrower's expressed written agreement that they will not be reproduced, copied, loaned, exhibited, or used in any other way, except by written consent from PARSONS to the borrower.